

Unmanned Recommended Layout
(for both sides of operation)

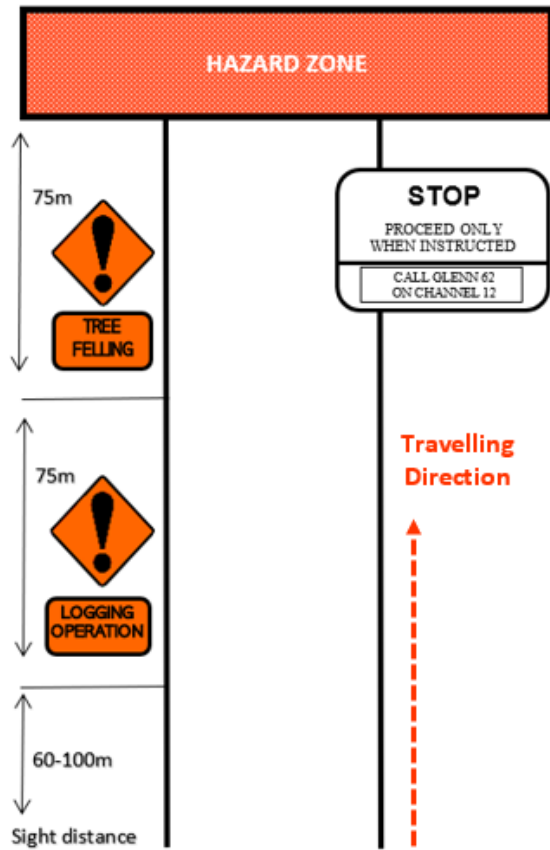


Fig 4

Closing of Forest or Private Roads

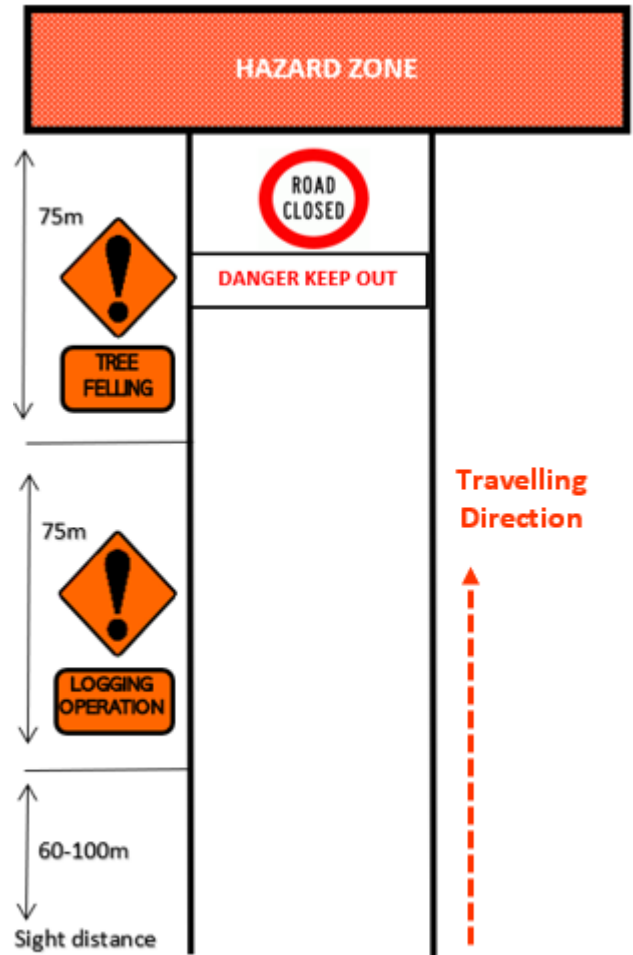


Fig 6

Flagman Controlled Recommended Layout
(for both sides of operation)

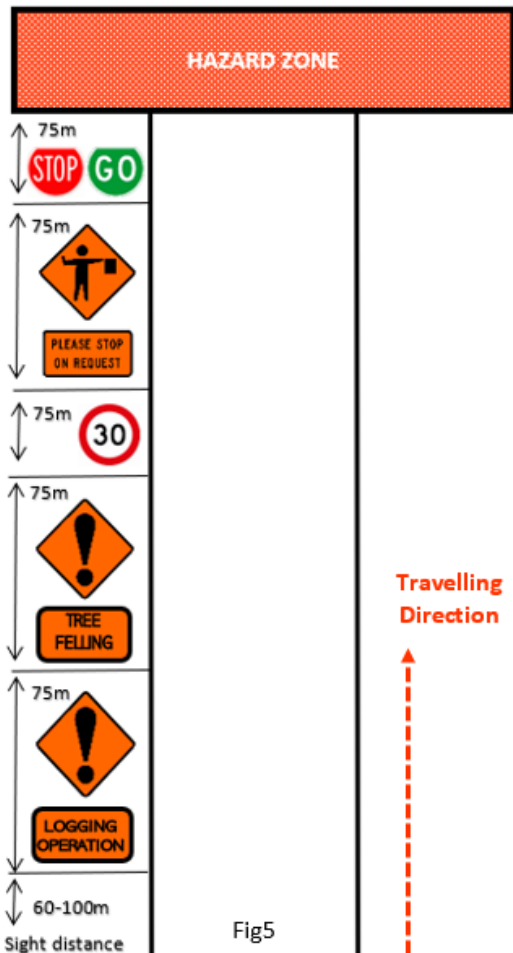


Fig5

Chain Shot

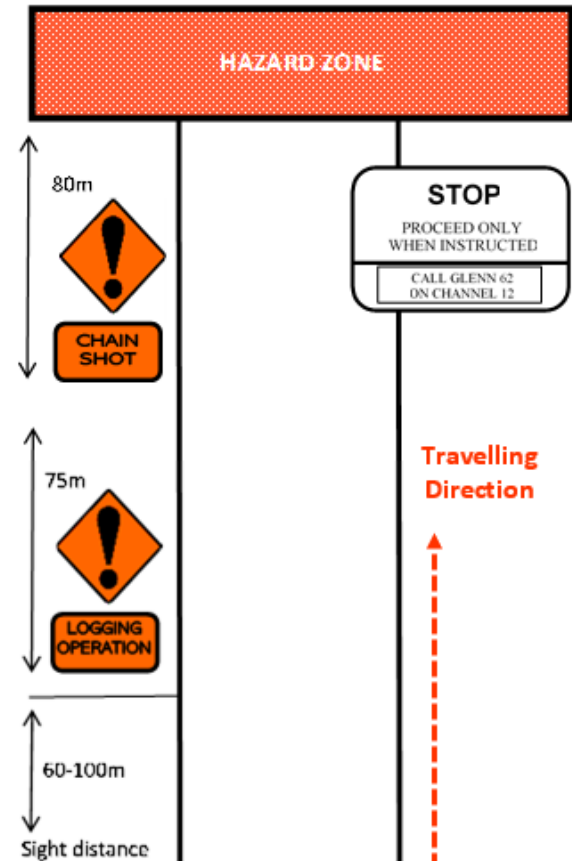


Fig 7

Logging Operations

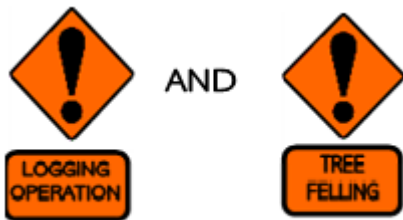


Fig 8

Roading and Roadside Operations

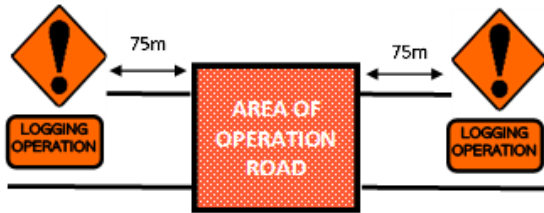


Fig 9



Fig 10

Aerial Spraying



Fig 11